

ATTENTION VOTERS

YOUR POLLING PLACE MAY HAVE CHANGED

PRECINCT 08

FLAGLER EXECUTIVE AIRPORT
(New Precinct, was Pct 10 - Flagler County Schools Building)

Why?
A new precinct was created to accommodate future growth.

Areas affected:
Seminole Woods (S-Section, U-Section).

PRECINCT 09

FLAGLER COUNTY ASSOCIATION OF REALTORS BUILDING
(Polling site changed from First Baptist Church of Bunnell)

Why?
Entire precinct. Previous location did not renew contract as a polling site.

Areas affected: Entire precinct includes Quail Hollow (K-Section, Z-Section) and Integra Woods Apartments.

PRECINCT 10

FLAGLER COUNTY SCHOOLS BUILDING
(Voters moved from Pct 09 - Previously the First Baptist Church of Bunnell)

Why?
Precinct boundary adjusted to accommodate future growth in Town Center.

Areas affected:
Cypress Knoll (E-Section) and Town Center.

PRECINCT 13

AFRICAN AMERICAN CULTURAL SOCIETY
(Polling site changed from Christ The King Lutheran Church)

Why?
Previous location did not renew contract as a polling site.

Areas affected:
Entire precinct includes WNW portions of R-Section and W-Section.

PRECINCT 14

PALM COAST BIBLE CHURCH
(Voters moved from Pct 18 - Shepherd of the Coast Lutheran Church)

Why?
Precinct adjusted to balance voter density among neighboring precincts.

Areas affected:
All streets and voters off Wynnfield Drive.

PRECINCT 20

PARKVIEW BAPTIST CHURCH
(Voters moved from Pct 21 - Belle Terre Elementary School)

Why?
Precinct boundary adjusted to accommodate future growth in Palm Coast Park Community Development District.


Areas affected:
B-Section area including streets and voters off Bird of Paradise Drive and also Burroughs Drive.

PRECINCT 24

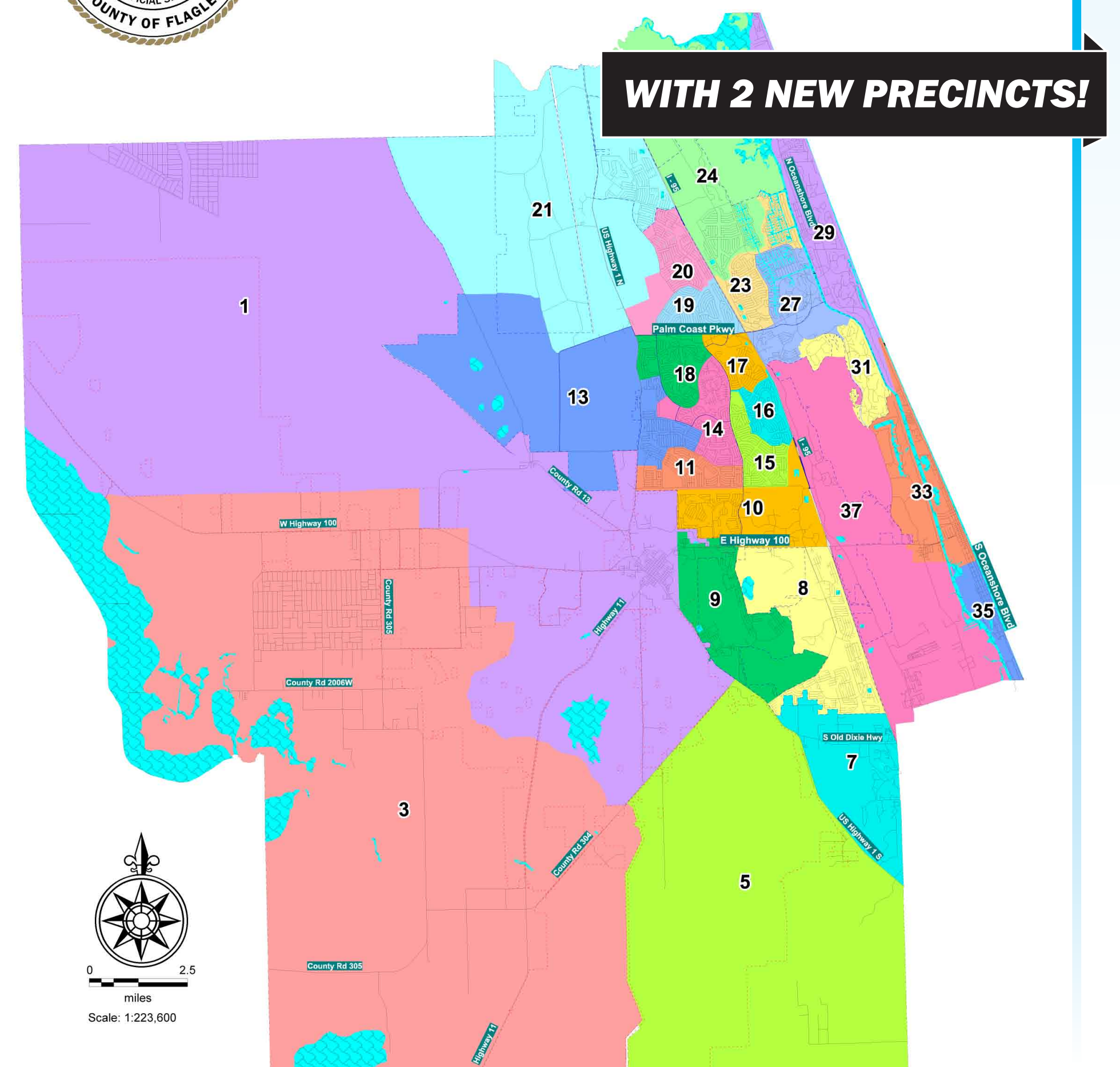
MATANZAS HIGH SCHOOL
(Voters moved from Pct 23 - VFW Post #8696)

Why?
A new precinct was created to balance voter density in Flagler County's largest precinct. Allows for growth along N. Old Kings Road.

Areas affected:
F-Section from Farnum Lane north on Old Kings. F-Section north from Farmsworth Drive north on Palm Harbor Parkway. Includes all streets in this area between I-95 and the Intracoastal Waterway to the county line.



2018 FLAGLER COUNTY PRECINCT MAP



Flagler County is growing!


Two new precincts were created in our county to accommodate areas of growth. Several other voting locations were adjusted, which shifted voters from very heavily populated areas to neighboring precincts. It is expected that these changes will be sufficient as we grow through the 2020 election cycle.

Affected voters were mailed a new Voter Information Card in July 2017.

This information is also available online at www.FlaglerElections.com

**THESE CHANGES AFFECT
ELECTION DAY VOTING ONLY.**

If you choose to Vote-By-Mail or Vote Early, you will receive the correct ballot style based on your precinct of residence.



Kaiti Lenhart, FLAGLER COUNTY SUPERVISOR OF ELECTIONS

1769 E. Moody Boulevard • Building 2, Suite 101 • P.O. Box 901 • Bunnell, Florida 32110
Phone: (386) 313-4170 • Email: info@flaglerelections.com • Online: www.FlaglerElections.com